STATE	FEDERAL PROJECT NO.
N.J.	



STA. 2+172.916 LEFT

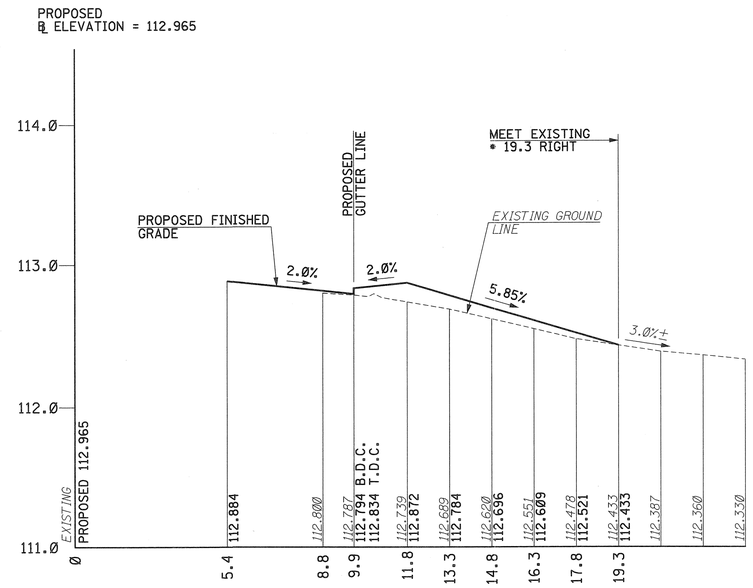

STA. 2+271.710 RIGHT

FILE NAME: p:\1907\cadd\dgn\1907dp01.dgn
DATE: 02 DEC 2002
USERNAME: ALiscion

PREPARED BY: G. MENZEL
REVIEWED BY: A. GHATTAS
DRAWN BY: A. LISCIANDRELLO

VERTICAL SCALE 1 .5 0 1
SCALE IN METERS
SCALE: 1:20

HORIZONTAL SCALE 5 4 3 2 1 0 5
SCALE IN METERS
SCALE: 1:100

ALL DIMENSIONS SHOWN IN THIS SHEET ARE IN METERS UNLESS OTHERWISE NOTED

DR-1 / DR-11

NEW JERSEY DEPARTMENT OF TRANSPORTATION

DRIVEWAY PROFILES

ROUTE 9W SECTION 1J

LICHTENSTEIN CONSULTING ENGINEERS, INC.
RONALD GIAMARIO
N.J. P.E. LICENSE #31556

STATE	FEDERAL PROJECT NO.
N.J.	

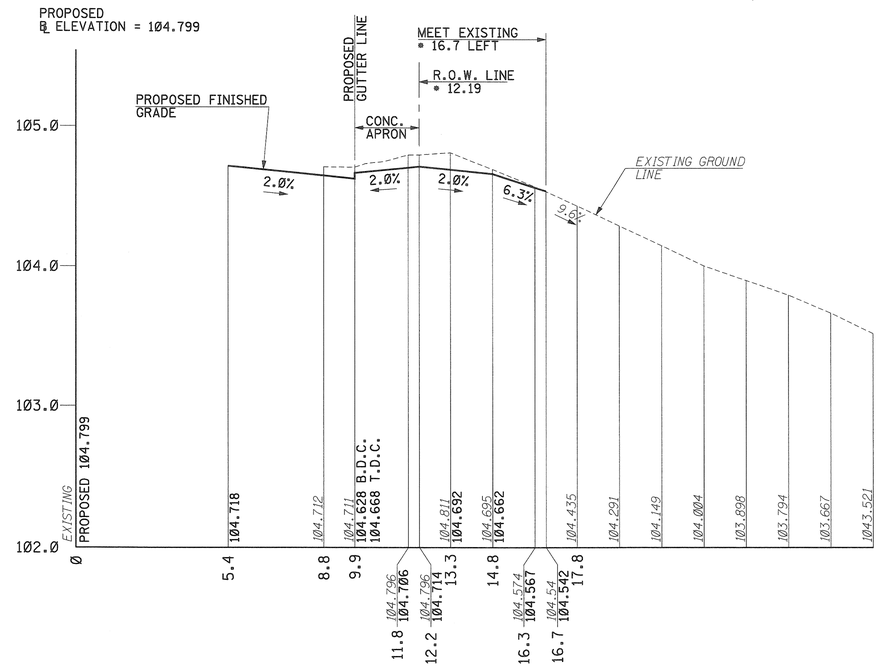

STA. 2+514.609 LEFT

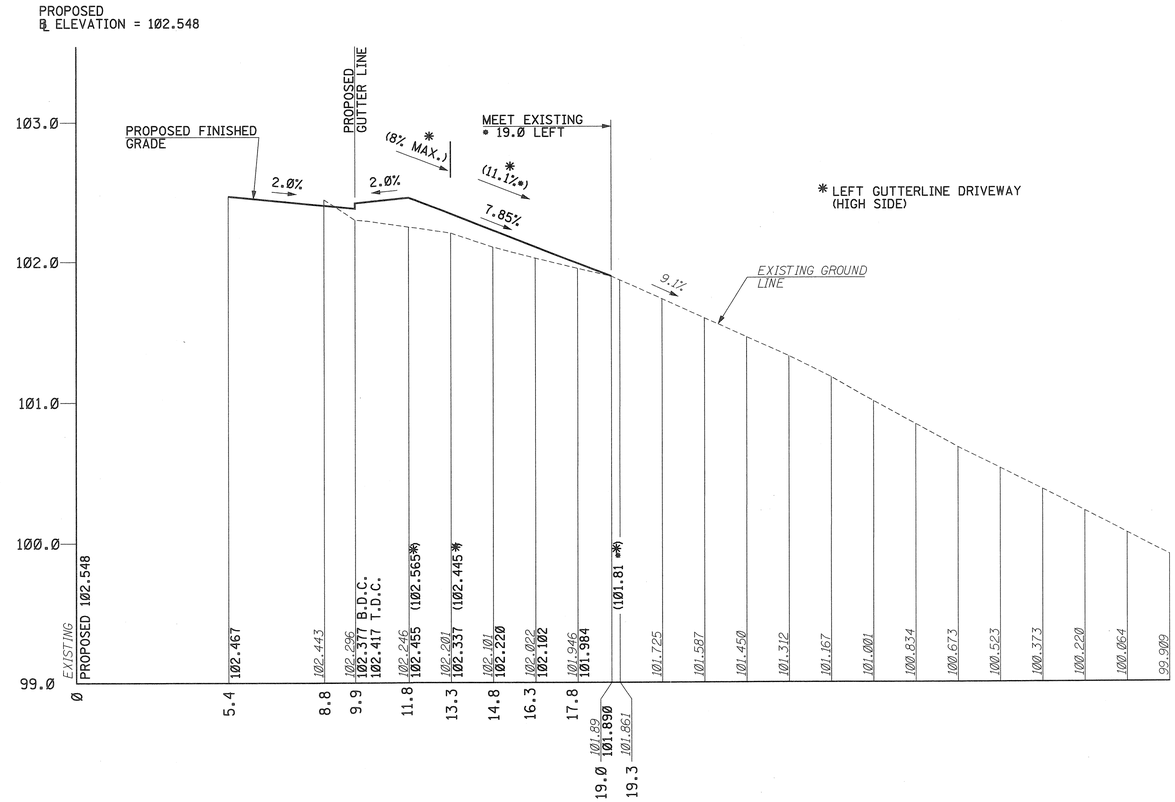

STA. 2+574.143 LEFT



STA. 2+554 LEFT

VERTICAL SCALE 1 .5 0 1
SCALE IN METERS
SCALE: 1:20

HORIZONTAL SCALE 5 4 3 2 1 0 5
SCALE IN METERS
SCALE: 1:100

ALL DIMENSIONS SHOWN IN THIS SHEET ARE IN METERS UNLESS OTHERWISE NOTED

DR-2 / DR-11

NEW JERSEY DEPARTMENT OF TRANSPORTATION

DRIVEWAY PROFILES

ROUTE 9W SECTION 1J

LICHTENSTEIN CONSULTING ENGINEERS, INC.

RONALD GIAMARIO

N.J. P.E. LICENSE #31556

FILE NAME: p:\1907\cadd\dgn\1907dp02.dgn
DATE: 02 DEC 2002
USERNAME: ALiscian

PREPARED BY: G. MENZEL
REVIEWED BY: A. GHATTAS
DRAWN BY: A. LISCIANDRELLO

STATE	FEDERAL PROJECT NO.
N.J.	

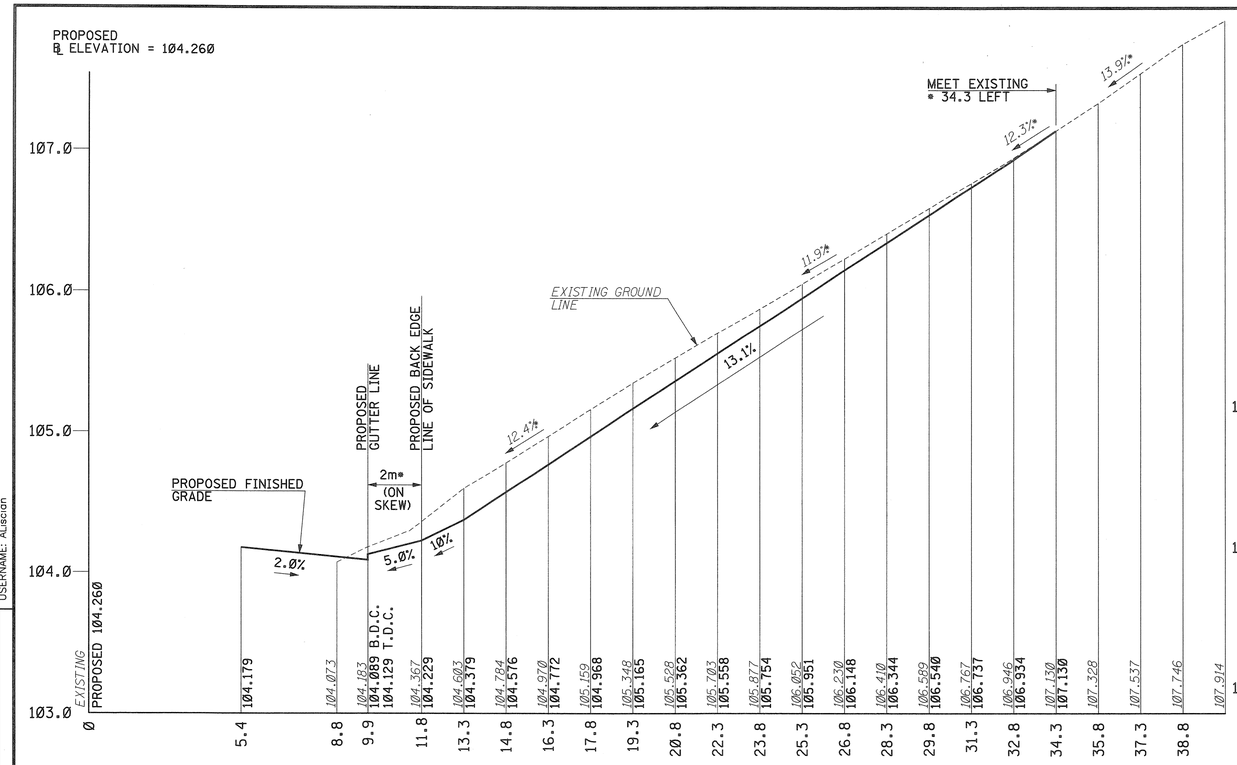

STA. 2+842.605 LEFT

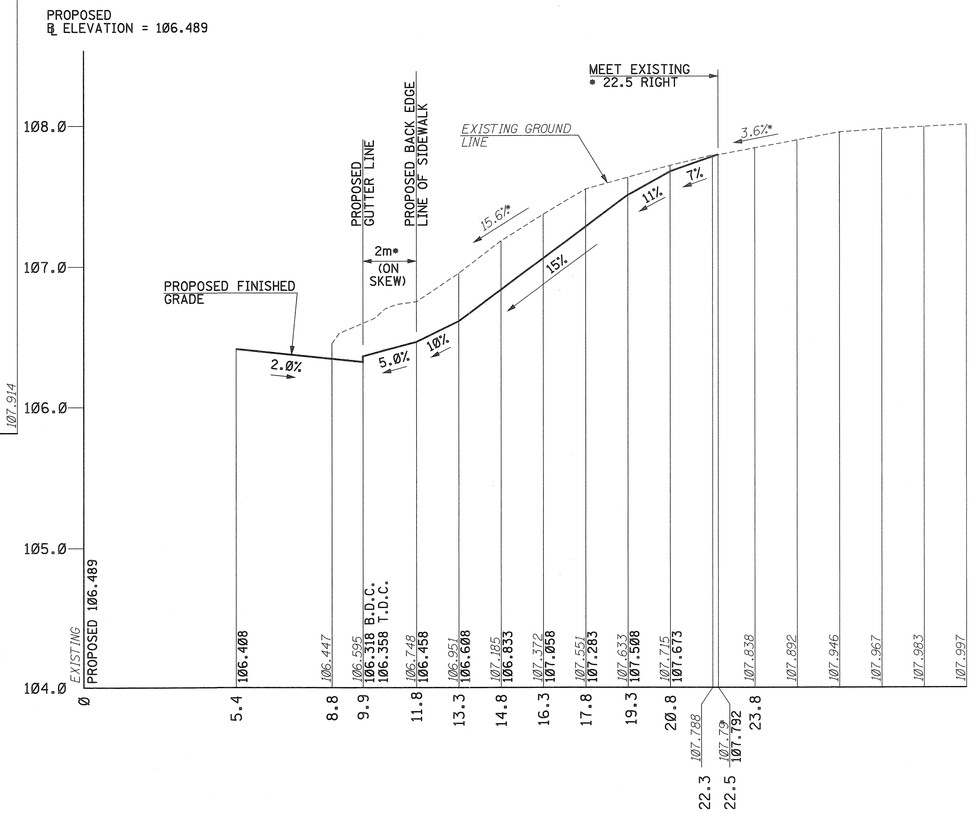

STA. 2+887.392 RIGHT

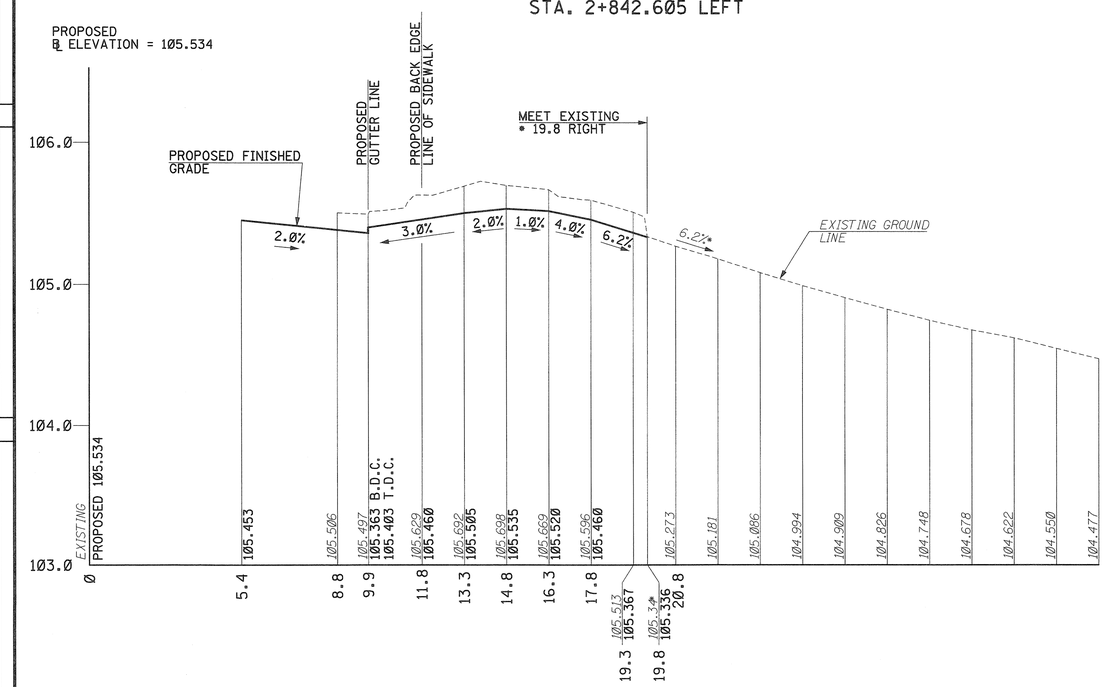

STA. 2+868.2 RIGHT

ALL DIMENSIONS SHOWN IN THIS SHEET ARE IN METERS UNLESS OTHERWISE NOTED

DR-3 / DR-11

VERTICAL SCALE 1 .5 0 1
SCALE IN METERS
SCALE: 1:20

HORIZONTAL SCALE 5 4 3 2 1 0 5
SCALE IN METERS
SCALE: 1:100

NEW JERSEY DEPARTMENT OF TRANSPORTATION

DRIVEWAY PROFILES

ROUTE 9W

SECTION 1J

LICHTENSTEIN CONSULTING ENGINEERS, INC.

RONALD GIAMARIO

N.J. P.E. LICENSE #31556

FILE NAME: p:\1907\cadd\dgn\1907dp03.dgn
DATE: 02 DEC 2002
USERNAME: Alisician

PREPARED BY: G. MENZEL
REVIEWED BY: A. GHATTAS
DRAWN BY: A. LISCIANDRELLO

STATE	FEDERAL PROJECT NO.
N.J.	



STA. 2+913.5 RIGHT

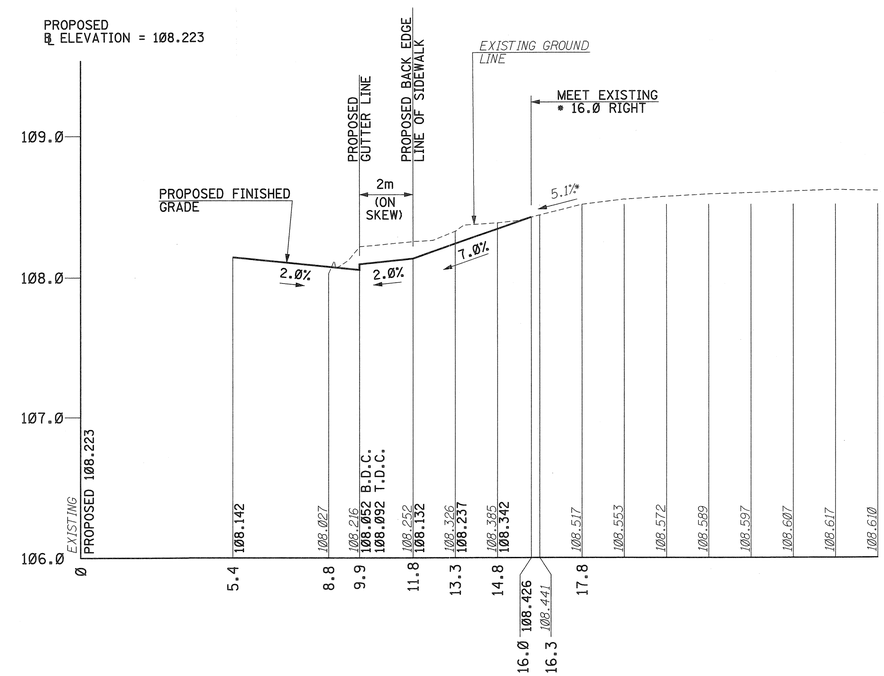

STA. 2+928.028 RIGHT

VERTICAL SCALE 1 .5 0 1
SCALE IN METERS
SCALE: 1:20

HORIZONTAL SCALE 5 4 3 2 1 0 5
SCALE IN METERS
SCALE: 1:100

ALL DIMENSIONS SHOWN IN THIS SHEET ARE IN METERS UNLESS OTHERWISE NOTED

DR-4 / DR-11

NEW JERSEY DEPARTMENT OF TRANSPORTATION

DRIVEWAY PROFILES

ROUTE 9W SECTION 1J

LICHTENSTEIN CONSULTING ENGINEERS, INC.

RONALD GIAMARIO

N.J. P.E. LICENSE #31556

FILE NAME: p:\1907\cadd\dgn\1907dp04.dgn
DATE: 02 DEC 2002
USERNAME: ALiscian

PREPARED BY: G. MENZEL
REVIEWED BY: A. GHATTAS
DRAWN BY: A. LISCIANDRELLO

STATE	FEDERAL PROJECT NO.
N.J.	

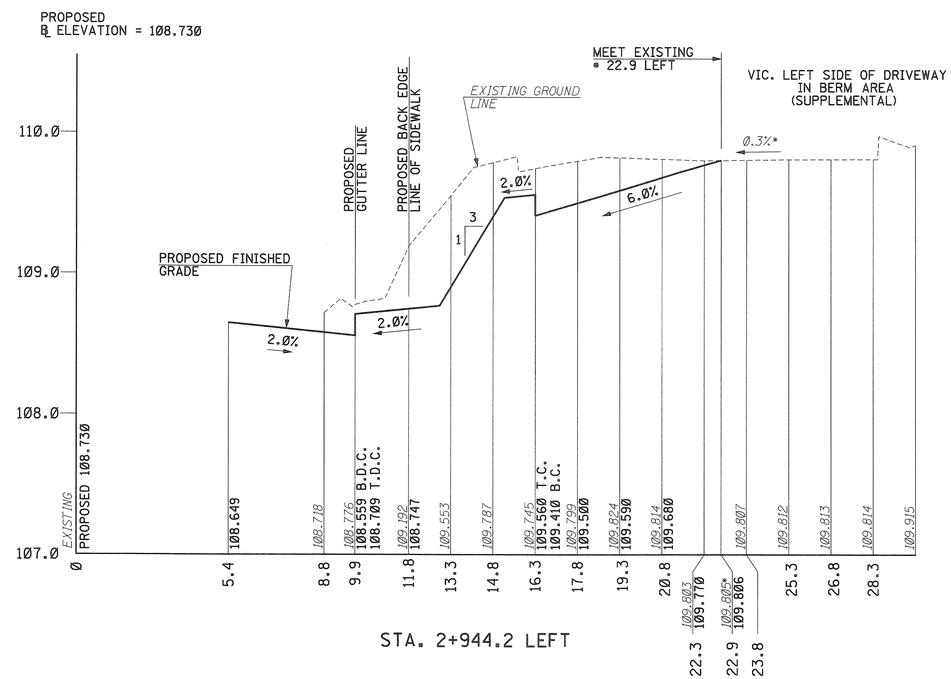

STA. 2+944.2 LEFT

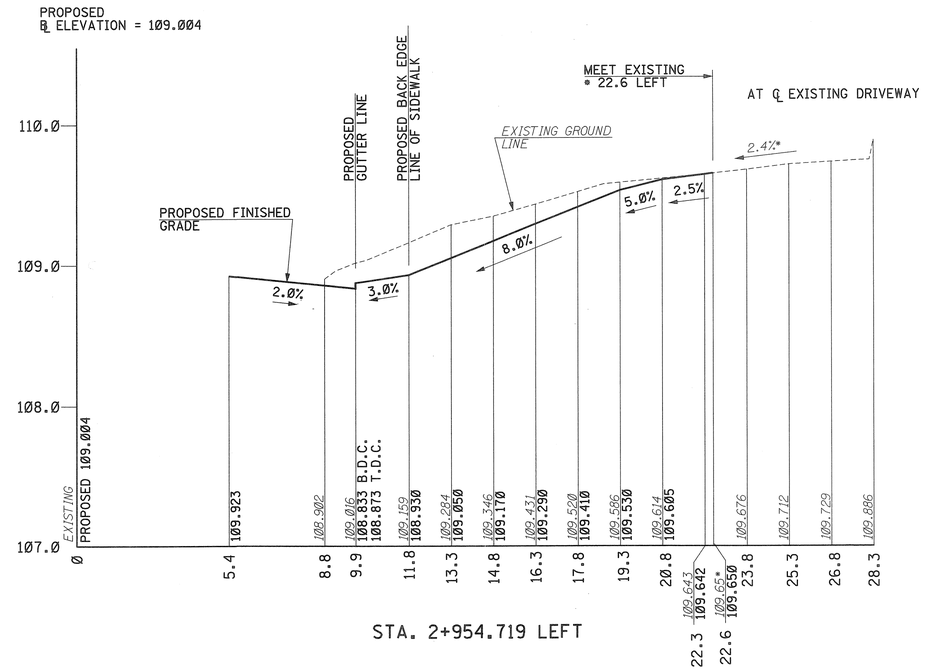

STA. 2+954.719 LEFT

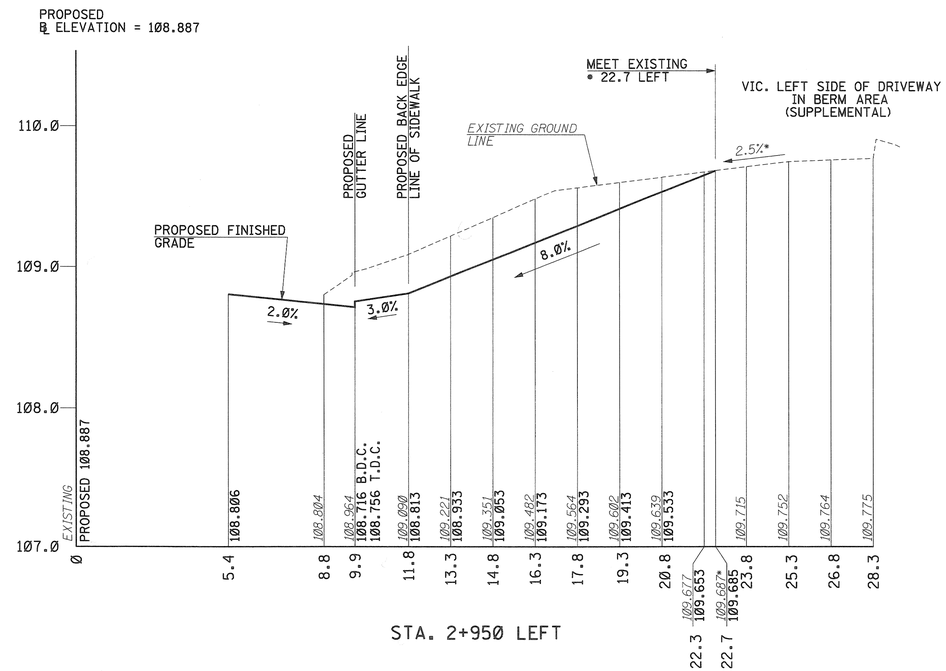

STA. 2+950 LEFT

VERTICAL SCALE 1 .5 0 1
SCALE IN METERS
SCALE: 1:20

HORIZONTAL SCALE 5 4 3 2 1 0 5
SCALE IN METERS
SCALE: 1:100

ALL DIMENSIONS SHOWN IN THIS SHEET ARE IN METERS UNLESS OTHERWISE NOTED

DR-5 / DR-11

NEW JERSEY DEPARTMENT OF TRANSPORTATION

DRIVEWAY PROFILES

ROUTE 9W SECTION 1J

LICHTENSTEIN CONSULTING ENGINEERS, INC.

RONALD GIAMARIO

N.J. P.E. LICENSE #31556

FILE NAME: p:\1907\cadd\dgn\1907dp05.dgn
DATE: 02 DEC 2002
USERNAME: ALiscian

PREPARED BY: C. MENZEL
REVIEWED BY: A. GHATTAS
DRAWN BY: A. LISCIANDRELLO

STATE	FEDERAL PROJECT NO.
N.J.	

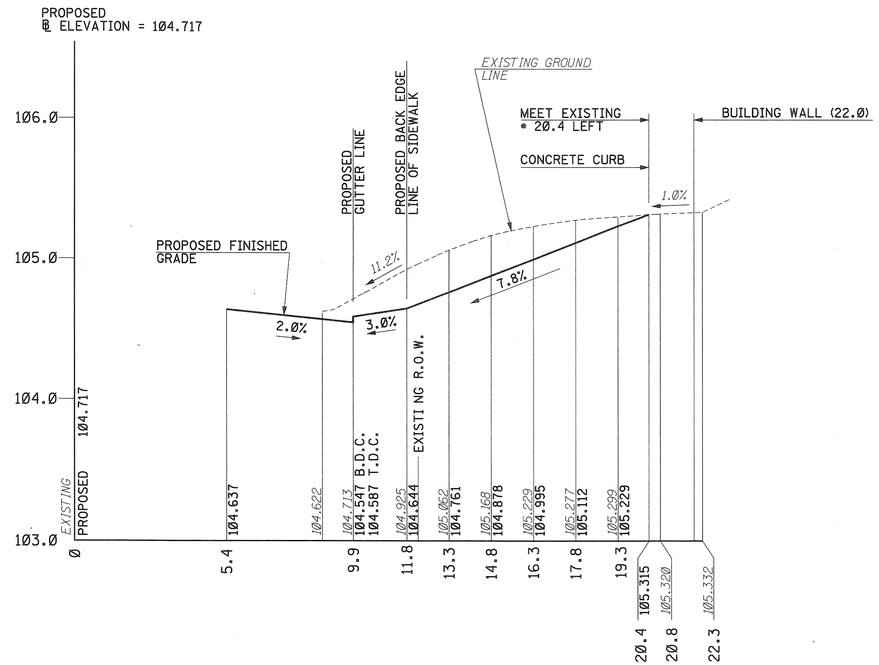

STA. 3+420.615 LEFT

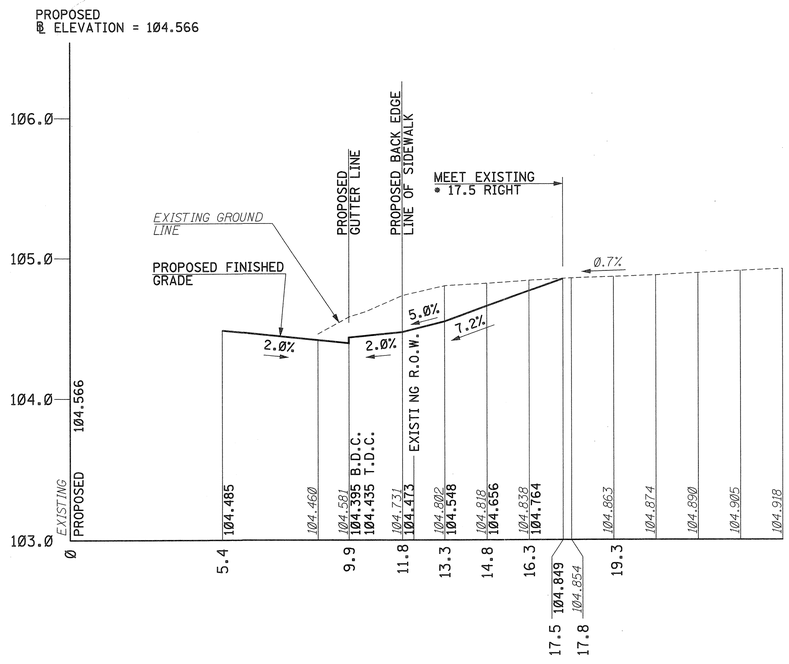

STA. 3+452.267 RIGHT

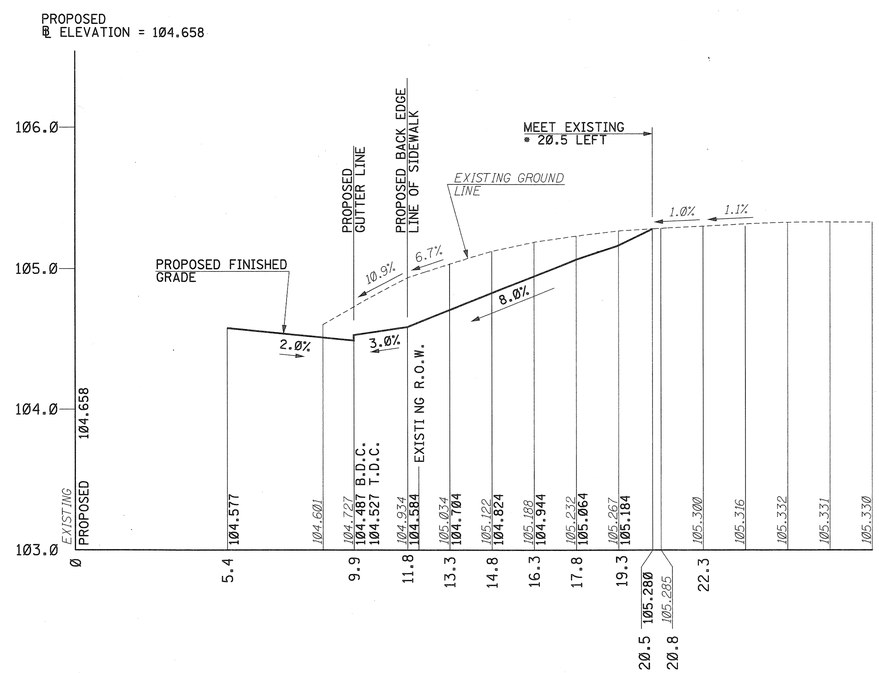

STA. 3+436.745 LEFT

VERTICAL SCALE 1 .5 0 1
SCALE IN METERS
SCALE: 1:20

HORIZONTAL SCALE 5 4 3 2 1 0 5
SCALE IN METERS
SCALE: 1:100

ALL DIMENSIONS SHOWN IN THIS SHEET ARE IN METERS UNLESS OTHERWISE NOTED

DR-6 / DR-11

NEW JERSEY DEPARTMENT OF TRANSPORTATION

DRIVEWAY PROFILES

ROUTE 9W SECTION 1J

LICHTENSTEIN CONSULTING ENGINEERS, INC.

RONALD GIAMARIO

N.J. P.E. LICENSE #31556

FILE NAME: p:\1907\cadd\dgn\1907dp06.dgn
DATE: 02 DEC 2002
USERNAME: Alascian

PREPARED BY: G. MENZEL
REVIEWED BY: A. GHATTAS
DRAWN BY: A. LISCIANDRELLO

STATE	FEDERAL PROJECT NO.
N.J.	

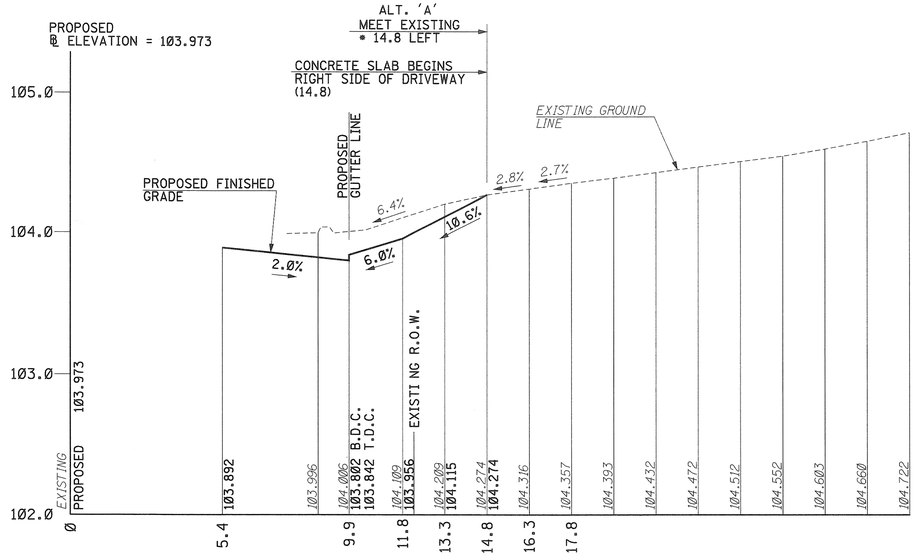

STA. 3+509.489 LEFT
(ALT. 'A')

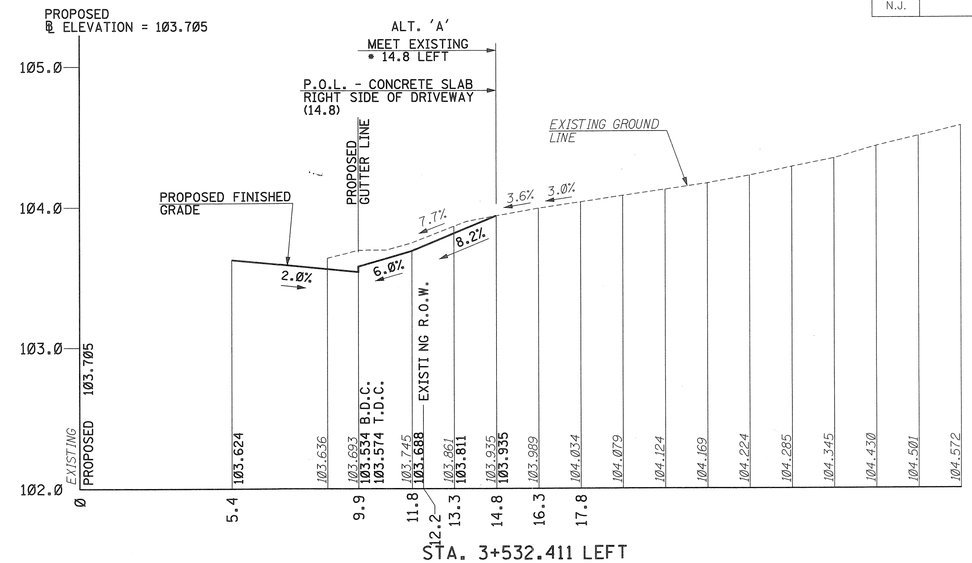

STA. 3+532.411 LEFT
(ALT. 'A')

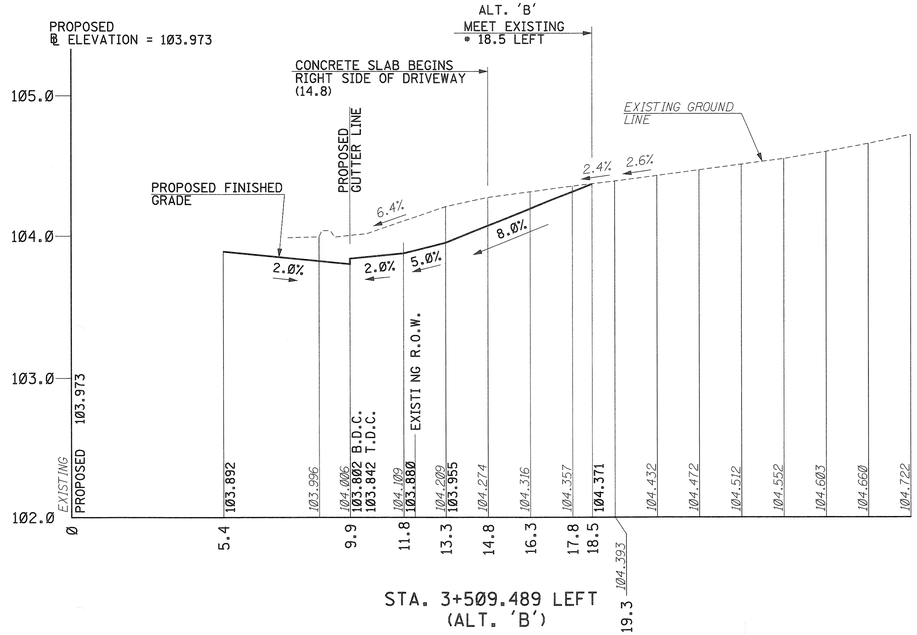

STA. 3+509.489 LEFT
(ALT. 'B')

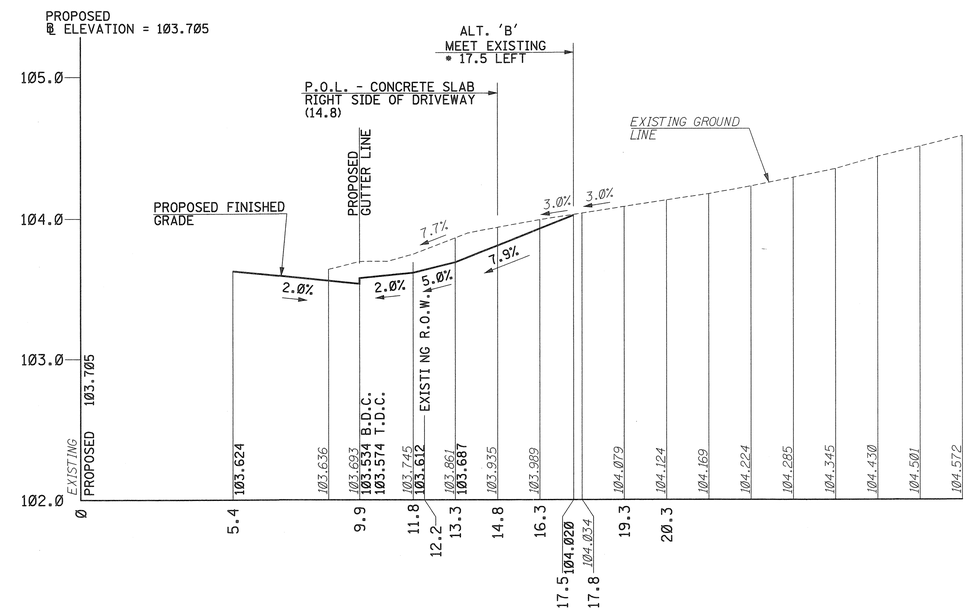

STA. 3+532.411 LEFT
(ALT. 'B')

VERTICAL SCALE 1 .5 0 1
SCALE IN METERS
SCALE: 1:20

HORIZONTAL SCALE 5 4 3 2 1 0 5
SCALE IN METERS
SCALE: 1:100

ALL DIMENSIONS SHOWN IN THIS SHEET ARE IN METERS UNLESS OTHERWISE NOTED

DR-7
DR-11

NEW JERSEY DEPARTMENT OF TRANSPORTATION

DRIVEWAY PROFILES

ROUTE 9W SECTION 1J

LICHTENSTEIN CONSULTING ENGINEERS, INC.
RONALD GIAMARIO
N.J. P.E. LICENSE #31556

FILE NAME: p:\1907\cadd\dgn\19074p07.dgn
DATE: 02 DEC 2002
USERNAME: ALascian

PREPARED BY: G. MENZEL
REVIEWED BY: A. GHATTAS
DRAWN BY: A. LISCIANDRELLO

STATE	FEDERAL PROJECT NO.
N.J.	

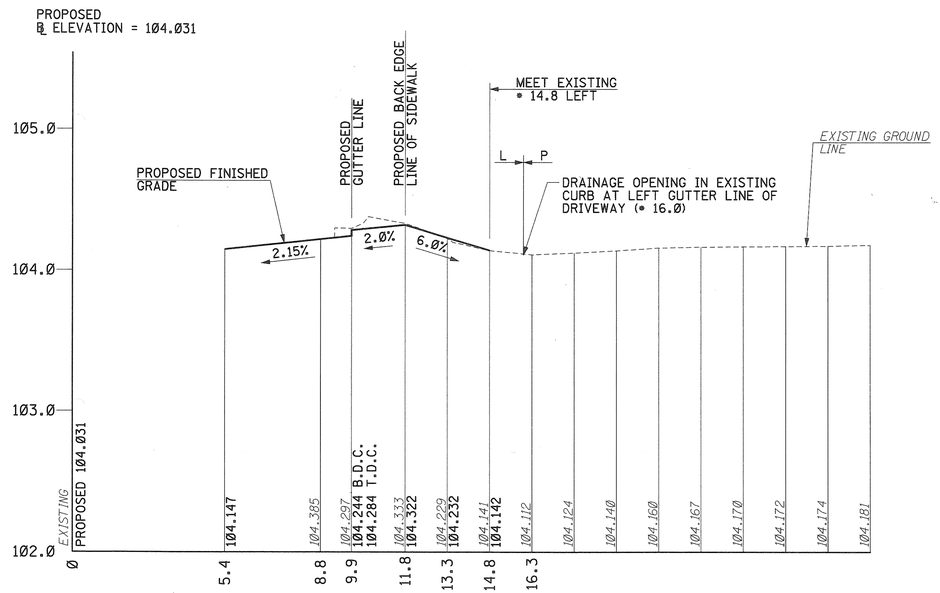

STA. 3+706 LEFT

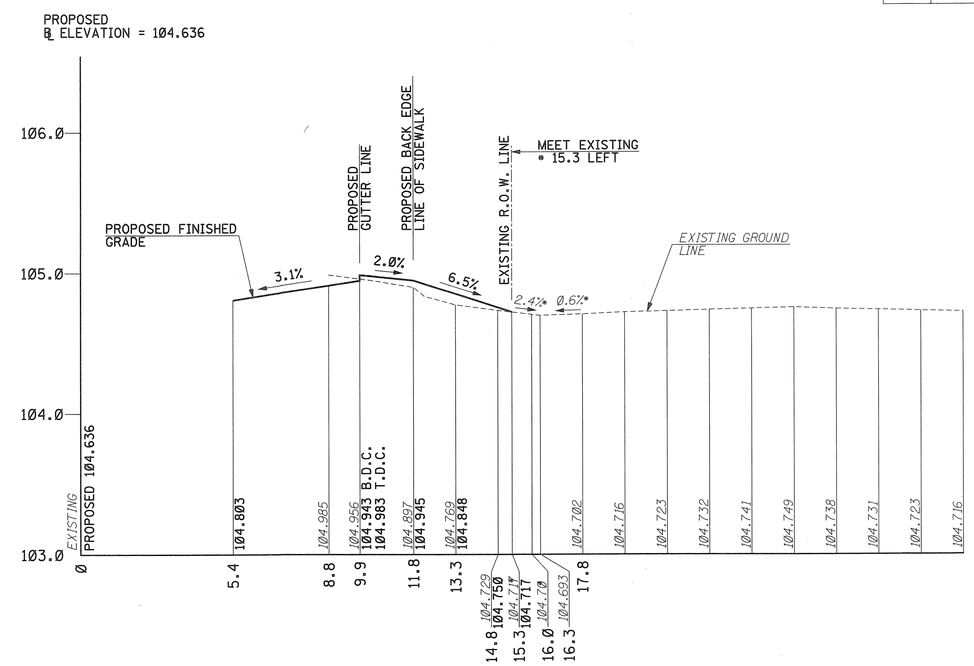

STA. 3+750 LEFT

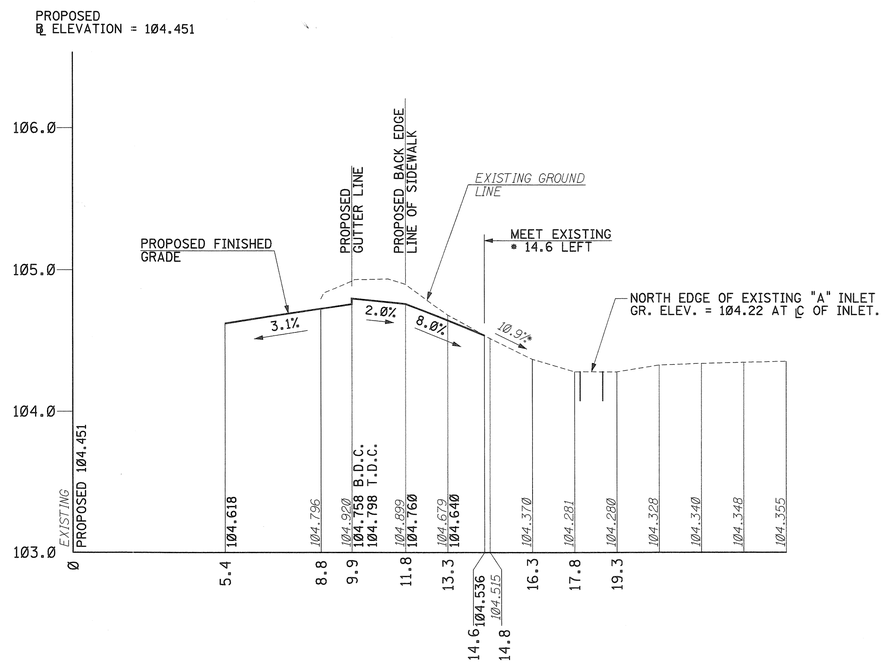

STA. 3+736.593 LEFT

FILE NAME: p:\1907\cadd\dgn\1907dp08.dgn
DATE: 02 DEC 2002
USERNAME: ALiscion

PREPARED BY: G. MENZEL
REVIEWED BY: A. GHATTAS
DRAWN BY: A. LISCIANDRELLO

VERTICAL SCALE 1 .5 0 1
SCALE IN METERS
SCALE: 1:20

HORIZONTAL SCALE 5 4 3 2 1 0 5
SCALE IN METERS
SCALE: 1:100

ALL DIMENSIONS SHOWN IN THIS SHEET ARE IN METERS UNLESS OTHERWISE NOTED

DR-8
DR-11

NEW JERSEY DEPARTMENT OF TRANSPORTATION

DRIVEWAY PROFILES

ROUTE 9W SECTION 1J

LICHTENSTEIN CONSULTING ENGINEERS, INC.
RONALD GIAMARIO
N.J. P.E. LICENSE #31556

STATE	FEDERAL PROJECT NO.
N.J.	

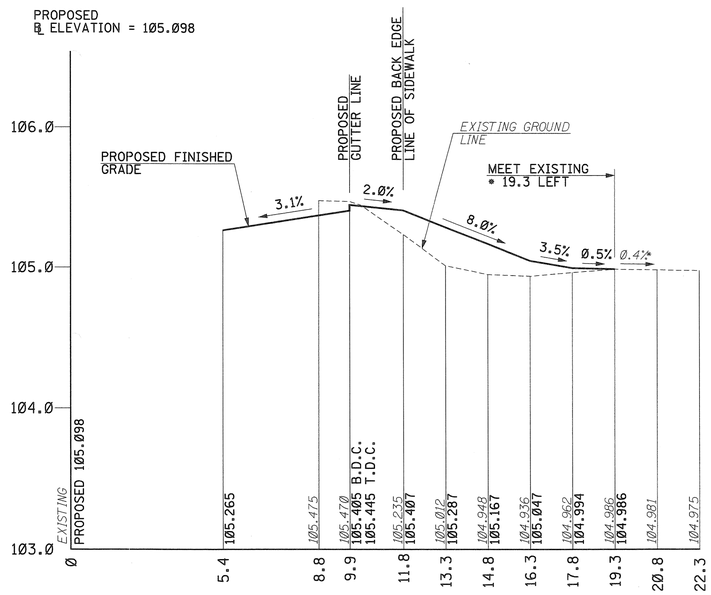

STA. 3+780 LEFT

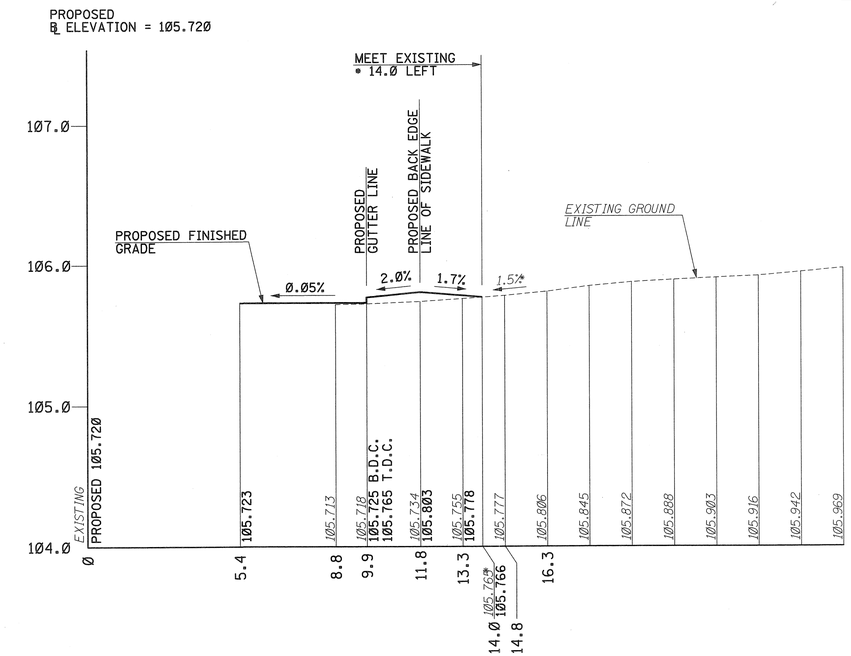

STA. 3+960 LEFT

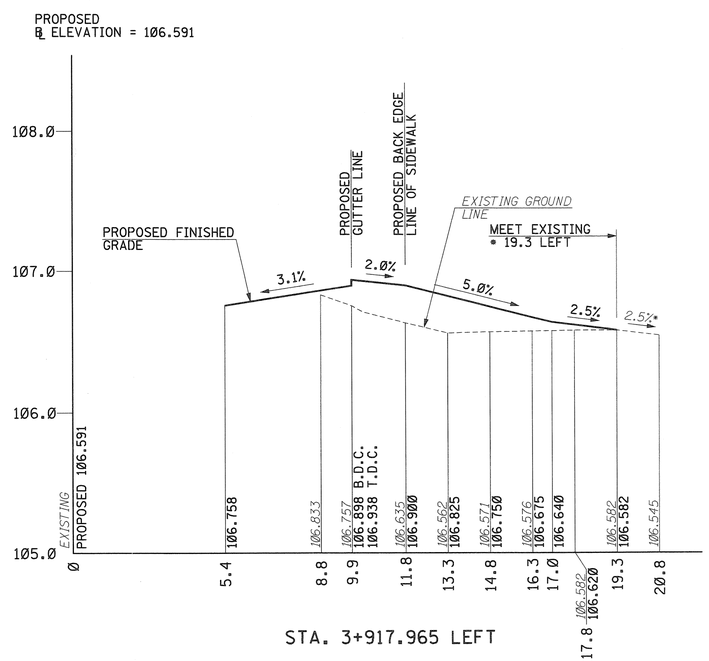

STA. 3+917.965 LEFT

VERTICAL SCALE 1 .5 0 1
SCALE IN METERS
SCALE: 1:20

HORIZONTAL SCALE 5 4 3 2 1 0 5
SCALE IN METERS
SCALE: 1:100

ALL DIMENSIONS SHOWN IN THIS SHEET ARE IN METERS UNLESS OTHERWISE NOTED

DR-9 / DR-11

NEW JERSEY DEPARTMENT OF TRANSPORTATION

DRIVEWAY PROFILES

ROUTE 9W SECTION 1J

LICHTENSTEIN CONSULTING ENGINEERS, INC.

RONALD GIAMARIO

N.J. P.E. LICENSE #31556

FILE NAME: p:\1907\cadd\dgn\1907dp09.dgn
DATE: 02 DEC 2002
USERNAME: ALiscian

PREPARED BY: G. MENZEL
REVIEWED BY: A. GHATTAS
DRAWN BY: A. LISCIANDRELLO

STATE	FEDERAL PROJECT NO.
N.J.	

FILE NAME: p:\1907\cadd\dgn\1907dp10.dgn
DATE: 02 DEC 2002
USERNAME: ALiscian

PREPARED BY: G. MENZEL
REVIEWED BY: A. GHATTAS
DRAWN BY: A. LISCIANDRELLO

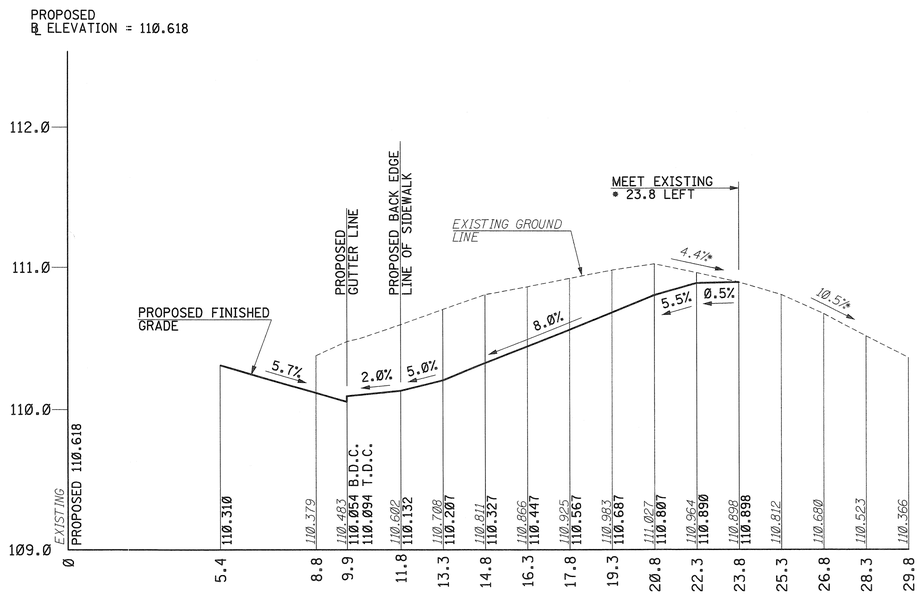

STA. 4+174 LEFT



STA. 4+211.8 LEFT

VERTICAL SCALE 1 .5 0 1
SCALE IN METERS
SCALE: 1:20

HORIZONTAL SCALE 5 4 3 2 1 0 5
SCALE IN METERS
SCALE: 1:100

ALL DIMENSIONS SHOWN IN THIS SHEET ARE IN METERS UNLESS OTHERWISE NOTED

DR-10 / DR-11

NEW JERSEY DEPARTMENT OF TRANSPORTATION

DRIVEWAY PROFILES

ROUTE 9W SECTION 1J

LICHTENSTEIN CONSULTING ENGINEERS, INC.
RONALD GIAMARIO
N.J. P.E. LICENSE #31556

STATE	FEDERAL PROJECT NO.
N.J.	

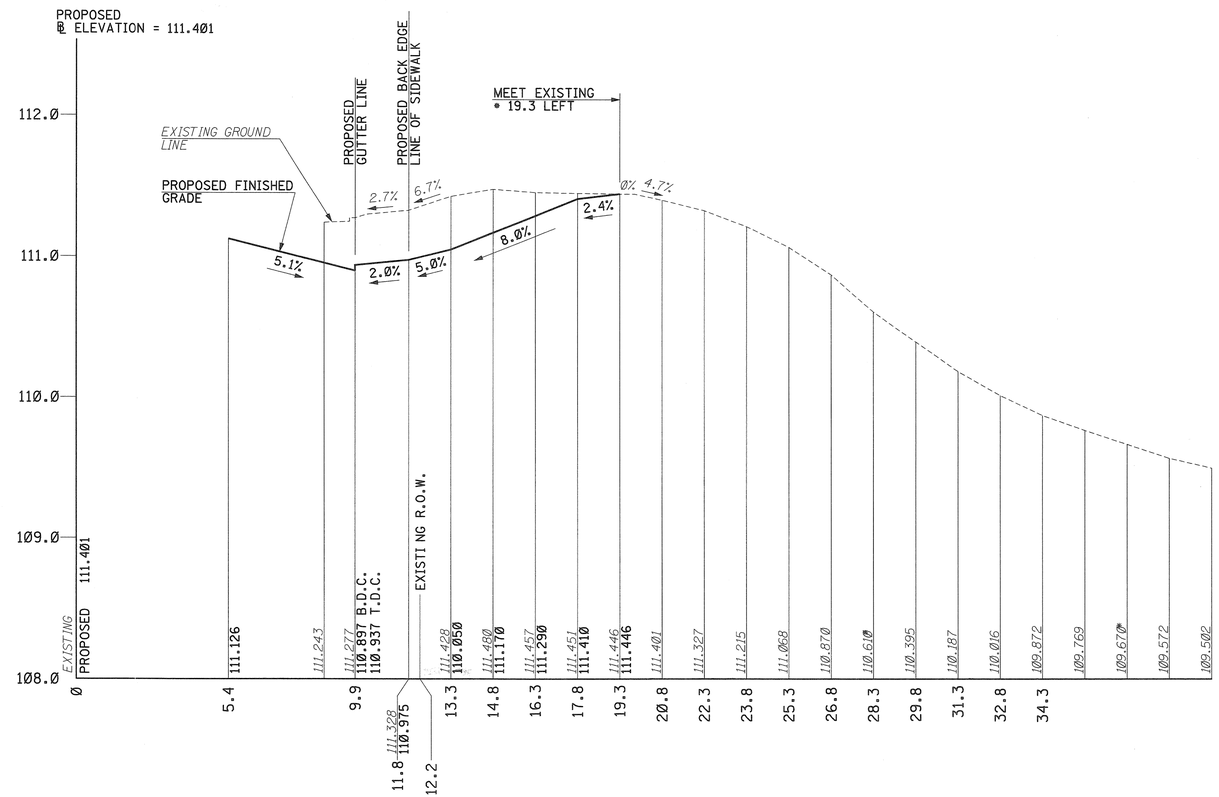

STA. 4+197 LEFT

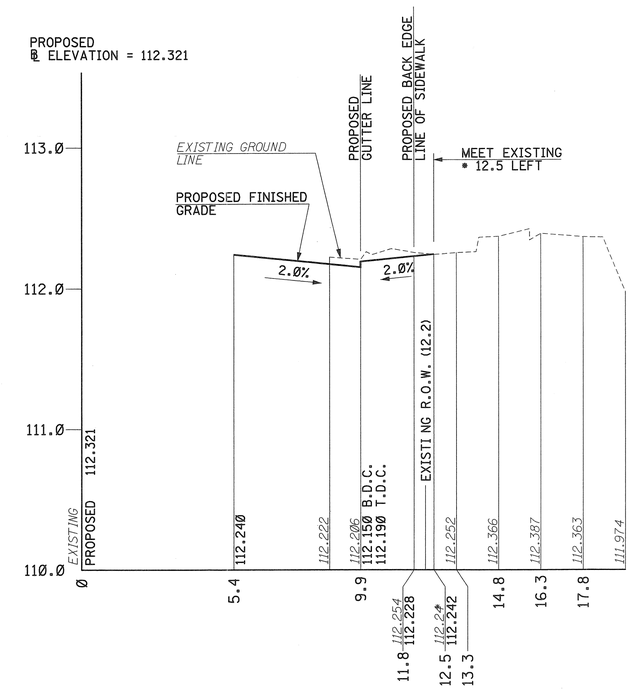

STA. 4+233.5 LEFT

FILE NAME: p:\1907\cadd\dgn\1907dp11.dgn
DATE: 02 DEC 2002
USERNAME: ALiscian

PREPARED BY: G. MENZEL
REVIEWED BY: A. GHATTAS
DRAWN BY: A. LISCIANDRELLO

VERTICAL SCALE 1 .5 0 1
SCALE IN METERS
SCALE: 1:20

HORIZONTAL SCALE 5 4 3 2 1 0 5
SCALE IN METERS
SCALE: 1:100

ALL DIMENSIONS SHOWN IN THIS SHEET ARE IN METERS UNLESS OTHERWISE NOTED

DR-11 / DR-11

NEW JERSEY DEPARTMENT OF TRANSPORTATION

DRIVEWAY PROFILES

ROUTE 9W SECTION 1J

LICHTENSTEIN CONSULTING ENGINEERS, INC.
RONALD GIAMARIO
N.J. P.E. LICENSE #31556