STATE	FEDERAL PROJECT NO.
N.J.	

BOROUGH OF ENGLEWOOD CLIFFS

COUNTY OF BERGEN

0 50 100

SCALE IN METERS
SCALE: 1:1 000

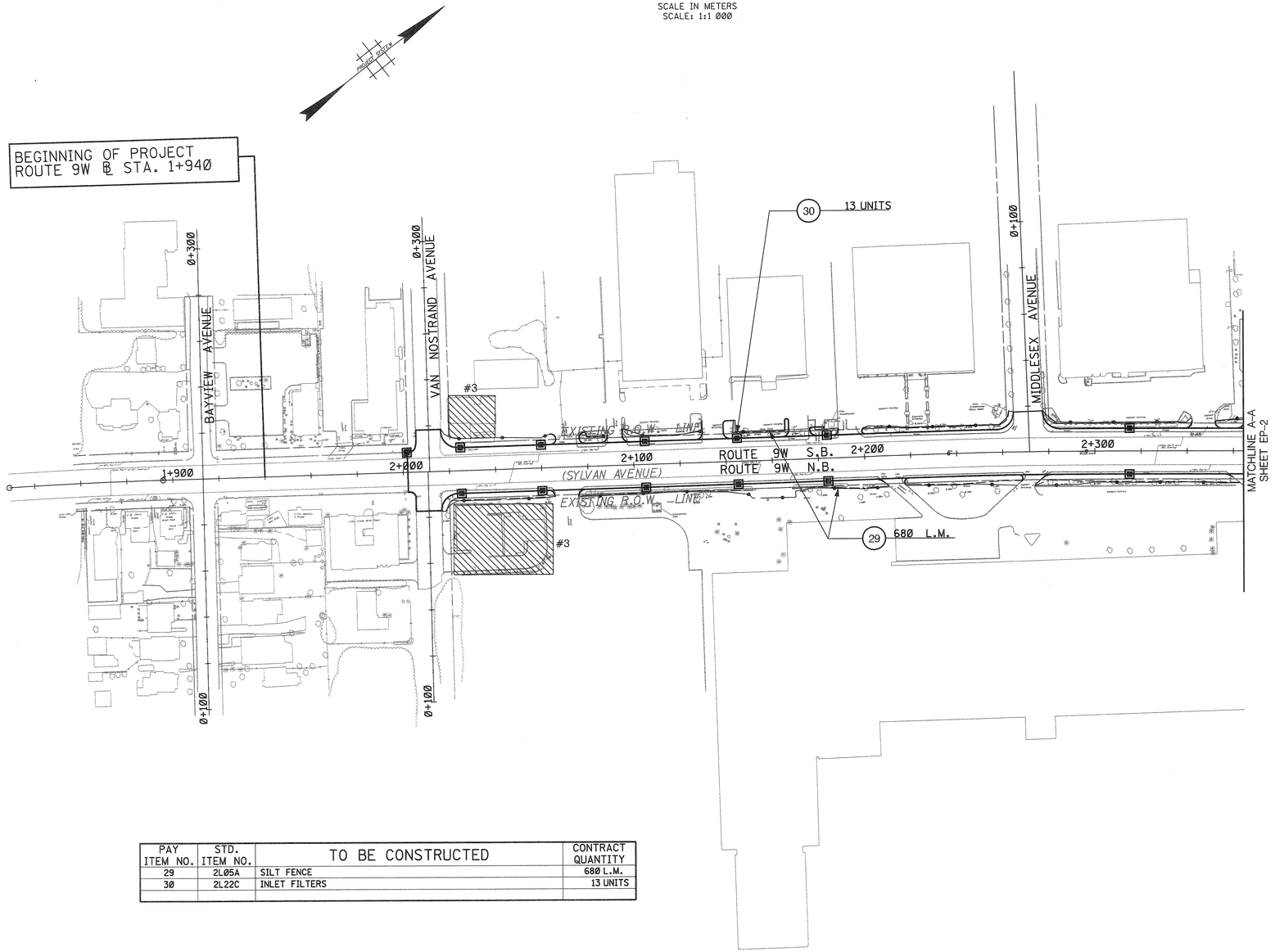

PAY ITEM NO.	STD. ITEM NO.	TO BE CONSTRUCTED	CONTRACT QUANTITY
29	2L05A	SILT FENCE	680 L.M.
30	2L22C	INLET FILTERS	13 UNITS

LEGEND

- UPLAND
- WETLAND BOUNDARY
- WETLAND
- #1 PREVIOUSLY DISTURBED AREA
- #2 STATE OPEN WATER
- HISTORIC STONE WALL
- SILT FENCE
- SNOW FENCE, PLASTIC
- INLET FILTERS
- WETLAND FLAG
- #3 SENSITIVE AREA - SEE ENVIRONMENTAL COMMITMENT A

ENVIRONMENTAL COMMITMENTS

A. SENSITIVE AREA - GAS STATION TO BE AVOIDED

B. NO CONSTRUCTION EQUIPMENT OR MATERIAL IS TO BE STORED IN WETLAND AREAS.

PERMITS

PERMIT TYPE	ISSUED	EXPIRES	CONDITIONS
1. NJDEP TRANSITION AREA WAIVER FOR LINEAR DEVELOPMENT FILE NO. 0216-97-0003.3	6/26/98	6/26/2003	1. THE TRANSITION AREA SHALL NOT BE REDUCED MORE THAN 20,000 SQUARE FEET AS SHOWN ON THE REFERENCED PLAN.

ALL DIMENSIONS SHOWN IN THIS SHEET ARE IN METERS UNLESS OTHERWISE NOTED

EP-1 / EP-4

NEW JERSEY DEPARTMENT OF TRANSPORTATION

ENVIRONMENTAL PLANS

ROUTE 9W SECTION 1J

LICHTENSTEIN CONSULTING ENGINEERS, INC.

RONALD GIAMARIO

N.J. P.E. LICENSE #31556

FILE NAME: p:\1907\cadd\dgn\1907eps1.dgn
DATE: 02 DEC 2002
USERNAME: Alscian

PREPARED BY: G. MENZEL
REVIEWED BY: A. GHATTAS
DRAWN BY: A. LISCIANDRELLO

STATE	FEDERAL PROJECT NO.
N.J.	

BOROUGH OF ENGLEWOOD CLIFFS

0 50 100
SCALE IN METERS
SCALE 1:1 000

COUNTY OF BERGEN

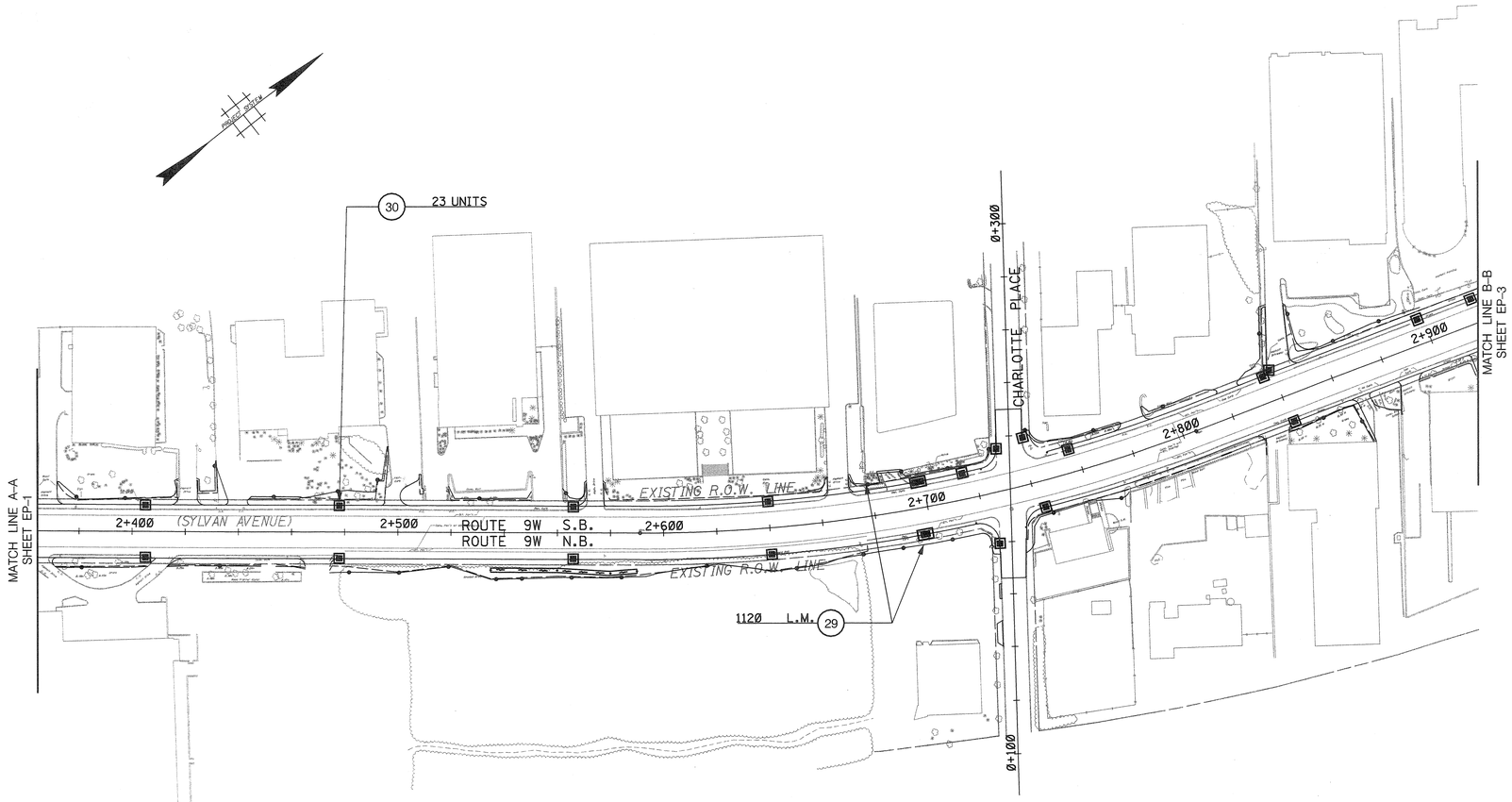

PAY ITEM NO.	STD. ITEM NO.	TO BE CONSTRUCTED	CONTRACT QUANTITY
29	2L05A	SILT FENCE	1120 L.M.
30	2L22C	INLET FILTERS	23 UNITS

LEGEND

- UPLAND
- WETLAND BOUNDARY
- WETLAND
- #1 PREVIOUSLY DISTURBED AREA
- #2 STATE OPEN WATER
- HISTORIC STONE WALL
- SILT FENCE
- SNOW FENCE, PLASTIC
- INLET FILTERS
- WETLAND FLAG
- #3 SENSITIVE AREA - SEE ENVIRONMENTAL COMMITMENT A

ENVIRONMENTAL COMMITMENTS

A. SENSITIVE AREA - GAS STATION TO BE AVOIDED

B. NO CONSTRUCTION EQUIPMENT OR MATERIAL IS TO BE STORED IN WETLAND AREAS

PERMITS

PERMIT TYPE	ISSUED	EXPIRES	CONDITIONS
1. NJDEP TRANSITION AREA WAIVER FOR LINEAR DEVELOPMENT FILE NO. 0216-97-0003.3	6/26/98	6/26/2003	1. THE TRANSITION AREA SHALL NOT BE REDUCED MORE THAN 20,000 SQUARE FEET AS SHOWN ON THE REFERENCED PLAN.

ALL DIMENSIONS SHOWN IN THIS SHEET ARE IN METERS UNLESS OTHERWISE NOTED

EP-2 / EP-4

NEW JERSEY DEPARTMENT OF TRANSPORTATION

ENVIRONMENTAL PLANS

ROUTE 9W SECTION 1J

LICHTENSTEIN CONSULTING ENGINEERS, INC.
RONALD GIAMARIO
N.J. P.E. LICENSE #31556

FILE NAME: p:\1907\cadd\dgn\1907eps2.dgn
DATE: 02 DEC 2002
USERNAME: ALiscion

PREPARED BY: G. MENZEL
REVIEWED BY: A. GHATTAS
DRAWN BY: A. LISCIANDRELLO

BOROUGH OF ENGLEWOOD CLIFFS

0 50 100
SCALE IN METERS
SCALE: 1:1 000

COUNTY OF BERGEN

STATE	FEDERAL PROJECT NO.
N.J.	

LEGEND

- UPLAND
- WETLAND BOUNDARY
- WETLAND
- #1 PREVIOUSLY DISTURBED AREA
- #2 STATE OPEN WATER
- HISTORIC STONE WALL
- SILT FENCE
- SNOW FENCE, PLASTIC
- INLET FILTERS
- WETLAND FLAG
- #3 SENSITIVE AREA - SEE ENVIRONMENTAL COMMITMENT A

ENVIRONMENTAL COMMITMENTS

A. SENSITIVE AREA - GAS STATION TO BE AVOIDED

B. NO CONSTRUCTION EQUIPMENT OR MATERIAL IS TO BE STORED IN WETLAND AREAS

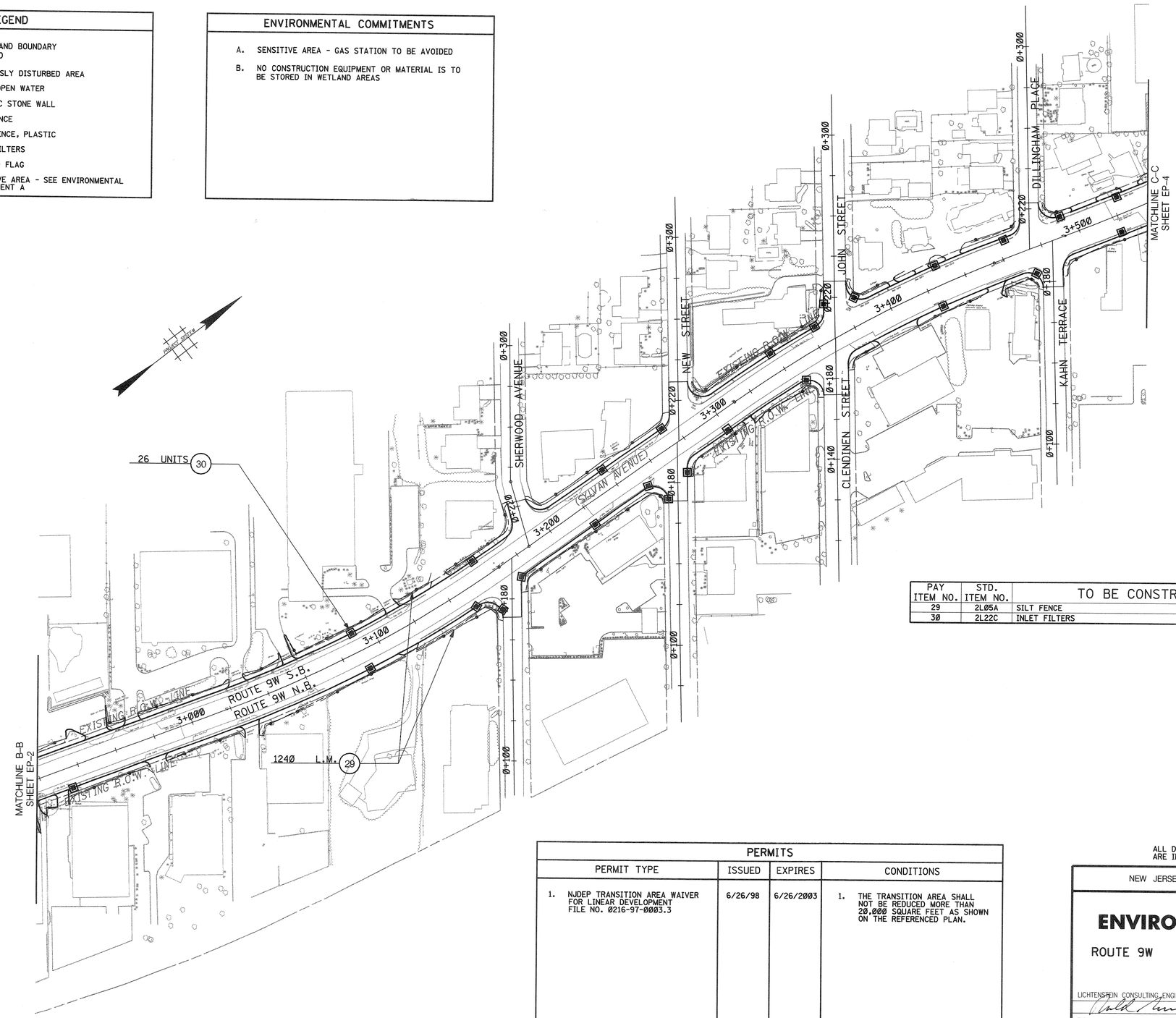

PAY ITEM NO.	STD. ITEM NO.	TO BE CONSTRUCTED	CONTRACT QUANTITY
29	2L05A	SILT FENCE	1240 L.M.
30	2L22C	INLET FILTERS	26 UNIT

PERMITS

PERMIT TYPE	ISSUED	EXPIRES	CONDITIONS
1. NJDEP TRANSITION AREA WAIVER FOR LINEAR DEVELOPMENT FILE NO. 0216-97-0003.3	6/26/98	6/26/2003	1. THE TRANSITION AREA SHALL NOT BE REDUCED MORE THAN 20,000 SQUARE FEET AS SHOWN ON THE REFERENCED PLAN.

ALL DIMENSIONS SHOWN IN THIS SHEET ARE IN METERS UNLESS OTHERWISE NOTED

EP-3 / EP-4

NEW JERSEY DEPARTMENT OF TRANSPORTATION

ENVIRONMENTAL PLANS

ROUTE 9W SECTION 1J

LICHTENSTEIN CONSULTING ENGINEERS, INC.
RONALD GIAMARIO
N.J. P.E. LICENSE #31556

FILE NAME: p:\1907\cadd\dgn\1907eps3.dgn
DATE: 02 DEC 2002
USERNAME: ALiscian

PREPARED BY: G. MENZEL
REVIEWED BY: A. GHATTAS
DRAWN BY: A. LISCIANDRELLO

BOROUGH OF ENGLEWOOD CLIFFS

0 50 100
SCALE IN METERS
SCALE: 1:1 000

COUNTY OF BERGEN

STATE	FEDERAL PROJECT NO.
N.J.	

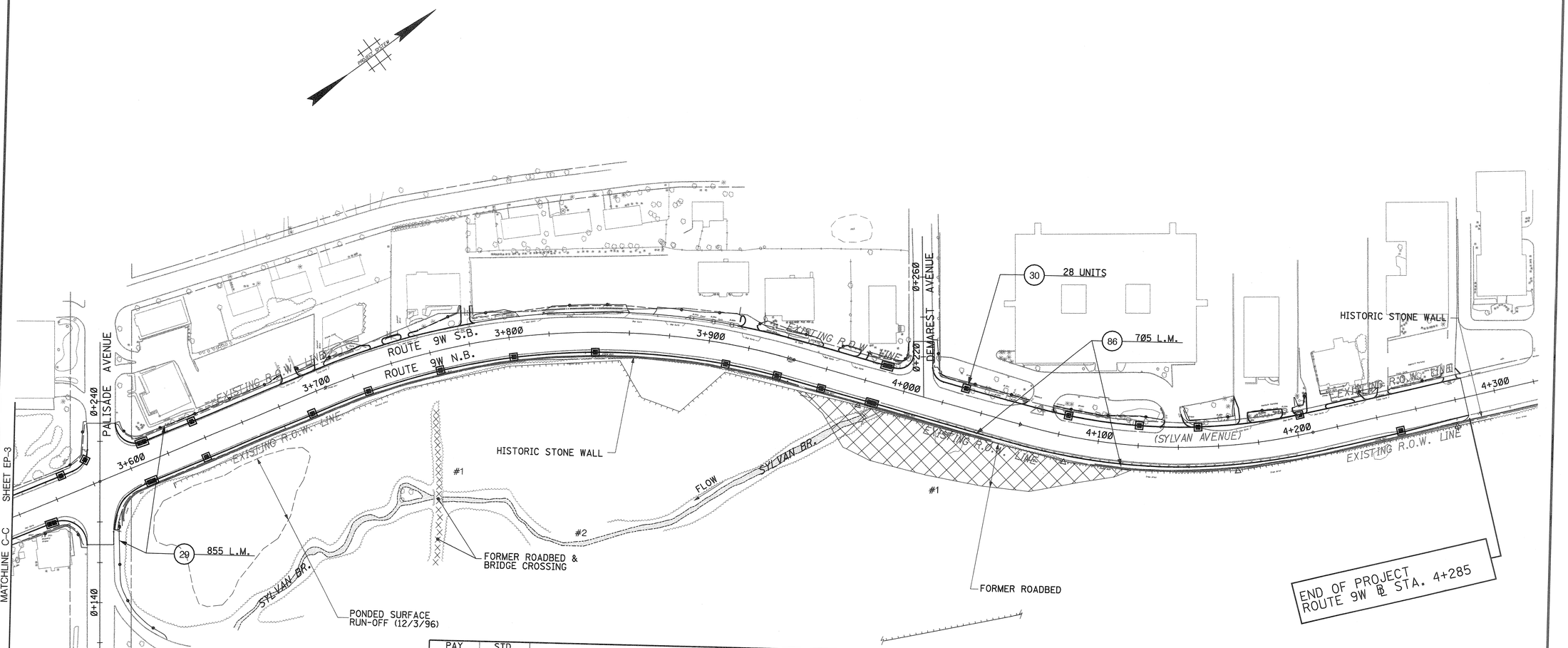

PAY ITEM NO.	STD. ITEM NO.	TO BE CONSTRUCTED	CONTRACT QUANTITY
29	2L05A	SILT FENCE	855 L.M.
30	2L22C	INLET FILTERS	28 UNITS
86	6N16S	SNOW FENCE, PLASTIC	705 L.M.

FILE NAME: p:\1907\cadd\dgn\1907eps4.dgn
DATE: 02 DEC 2002
USERNAME: Aliscian

PREPARED BY: G. MENZEL
REVIEWED BY: A. GHATTAS
DRAWN BY: A. LISCIANDRELLO

LEGEND

- UPLAND
- WETLAND BOUNDARY
- WETLAND
- #1 PREVIOUSLY DISTURBED AREA
- #2 STATE OPEN WATER
- HISTORIC STONE WALL
- SILT FENCE
- SNOW FENCE, PLASTIC
- INLET FILTERS
- WETLAND FLAG
- #3 SENSITIVE AREA - SEE ENVIRONMENTAL COMMITMENT A

ENVIRONMENTAL COMMITMENTS

A. SENSITIVE AREA - GAS STATION TO BE AVOIDED

B. NO CONSTRUCTION EQUIPMENT OR MATERIAL IS TO BE STORED IN WETLAND AREAS

PERMITS

PERMIT TYPE	ISSUED	EXPIRES	CONDITIONS
1. NJDEP TRANSITION AREA WAIVER FOR LINEAR DEVELOPMENT FILE NO. 0216-97-0003.3	6/26/98	6/26/2003	1. THE TRANSITION AREA SHALL NOT BE REDUCED MORE THAN 20,000 SQUARE FEET AS SHOWN ON THE REFERENCED PLAN.

ALL DIMENSIONS SHOWN IN THIS SHEET ARE IN METERS UNLESS OTHERWISE NOTED

EP-4 / EP-4

NEW JERSEY DEPARTMENT OF TRANSPORTATION

ENVIRONMENTAL PLANS

ROUTE 9W SECTION 1J

LICHTENSTEIN CONSULTING ENGINEERS, INC.
RONALD GIAMARIO
N.J. P.E. LICENSE #31556